



















Focus Areas LAEI 2013 in Waltham Forest


Legend

 FocusAreas

NO₂ (µg/m³)

	< 16
	16 - 19
	19 - 22
	22 - 25
	25 - 28
	28 - 31
	31 - 34
	34 - 37
	37 - 40
	40 - 43
	43 - 55
	55 - 58
	58 - 73
	73 - 76
	76 - 97
	> 97

 Limit

 Borough boundary

-  168 A406 North Circular at Hall Lane
-  169 Blackhorse Road jctn Blackhorse Lane/Blackhorse Road/Forest Road
-  170 Leyton Lea Bridge Road from Orient Way to Avondale Road
-  171 Leyton High Street/Green Road/Lea Bridge Road
-  172 Walthamstow Central and Hoe Street to junction with Forest Road
-  173 Walthamstow Crooked Billet Junction and Chingford Road
-  174 Leyton Town Centre area

Transport for London
Windsor House, 42-50 Victoria Street
London SW1H 0TL

